

Caracteristici traseu nou Pod peste râul Neajlov aferent DJ 412C

Nr crt.	Tronson	Proprietar	Lungime (m)	Suprafață (mp)
1	B1- Traseu nou - nr. cadastral 31373	UAT Bucșani	337	8500
2	B2- Traseu nou - nr. cadastral 31371	UAT Bucșani		2557
Total			337	11057



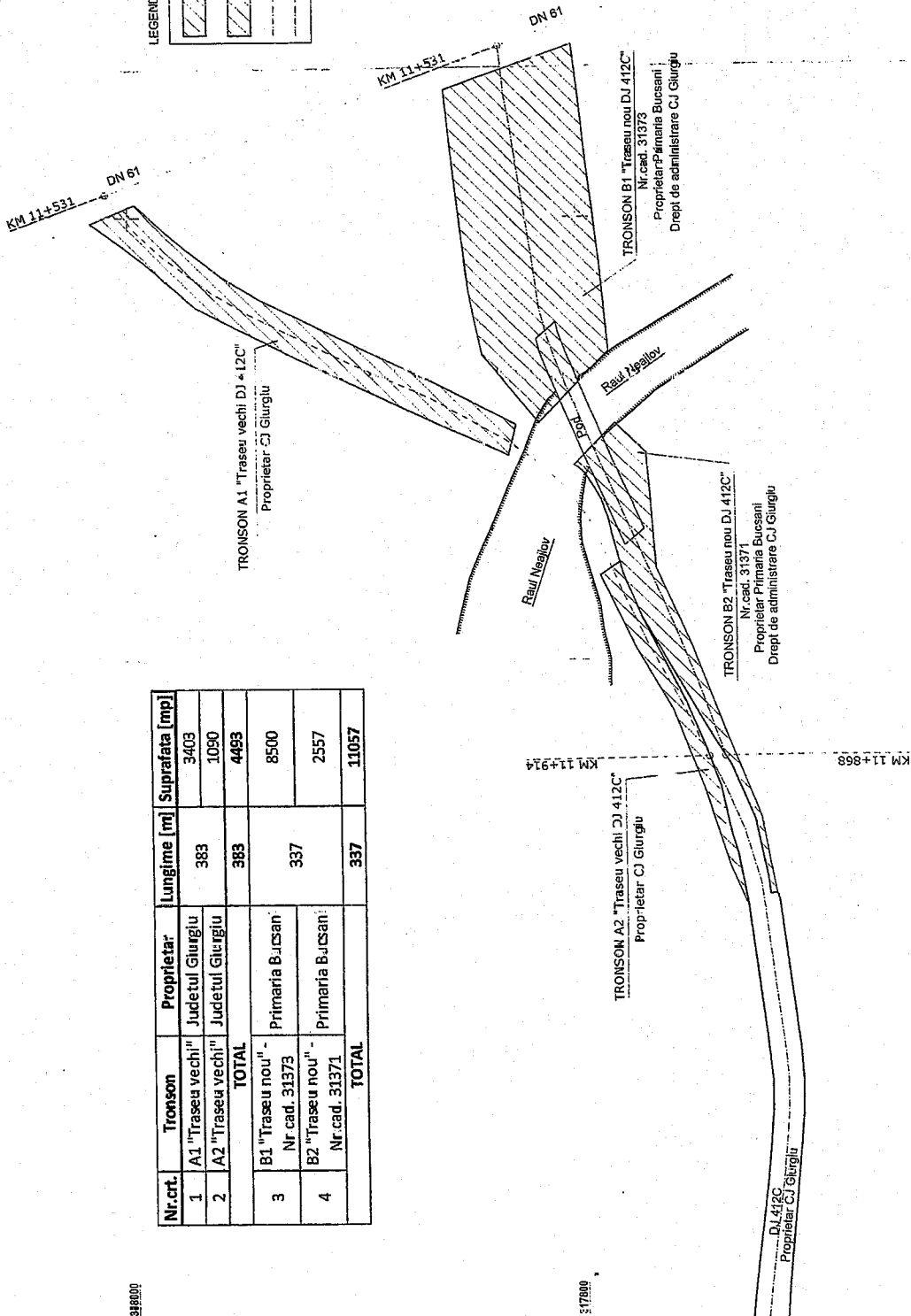

ANEXA 2

PLAN DE SITUATIE DJ 412C

Zona pod peste raul Neajlov si racorcare la DN 61, UAT Bucsanii

Nr.crt.	Tronson	Proprietar	Lungime [m]	Suprafata [mp]
1	A1 "Traseu vechi"	Judetul Giurgiu	383	3403
2	A2 "Traseu vechi"	Judetul Giurgiu	383	1090
	TOTAL		766	4493
3	B1 "Traseu nou" - Nr.cad. 31373	Primaria Bucsanii	337	8500
4	B2 "Traseu nou" - Nr.cad. 31371	Primaria Bucsanii	337	2557
	TOTAL		674	11057

LEGENDA



ing. Bogdan-Ciprian JINGA

553000 553200 553400 553600

317800

317800

ANEXA 2

317800

317800